

SURVEY UNIT,

MINISTRY OF HOUSING AND ENVIRONMENT

Ameenee Magu, Maafannu, Male', 20392, Maldives.

Office (PABX): +(960) 3004300, Fax: +(960) 3004301

Email: survey@mhe.gov.mv

Web: www.mhe.gov.mv



CONTROL POINT DETAILS	Station Number: PSM 0155
Coordinate Information	
Geodetic	Grid
WGS 84	UTM Zone 43
Lat: 0° 22' 16.511095" N	E: 338934.670
Long: 73° 33' 9.616779" E	N: 41047.809
Ellp Height: -93.110 m	Orth : 0.756 m
Island: Ga.Maththurehaa	Date: 20 th April 2014

Monument description & method of survey:


The PSM is constructed according to Monument type A

The marker is +0.100m above ground level. The PSM is positioned using static GNSS surveying method in relative PSM0150

General site condition & access:

This PSM is located near the vegetation line. The marker is located in an open space with easy accessibility.

Owner: Simdi Group

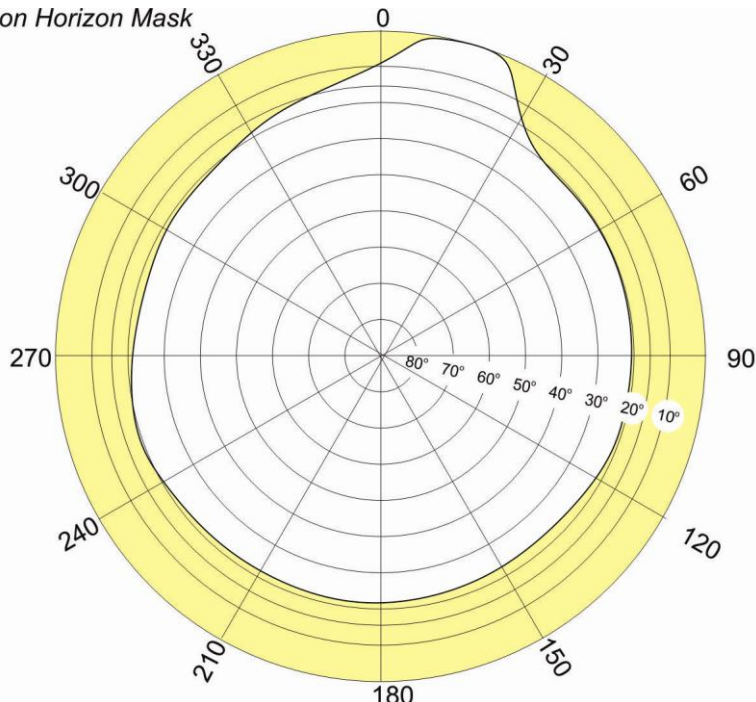


SITE INFORMATION

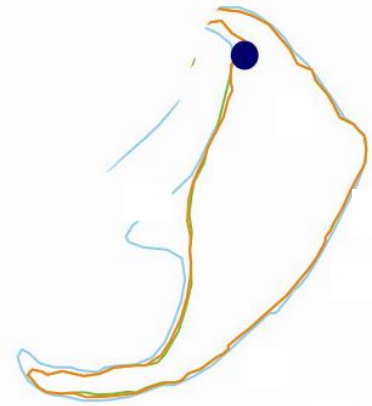
Station Number

PSM 0155

Station Horizon Mask

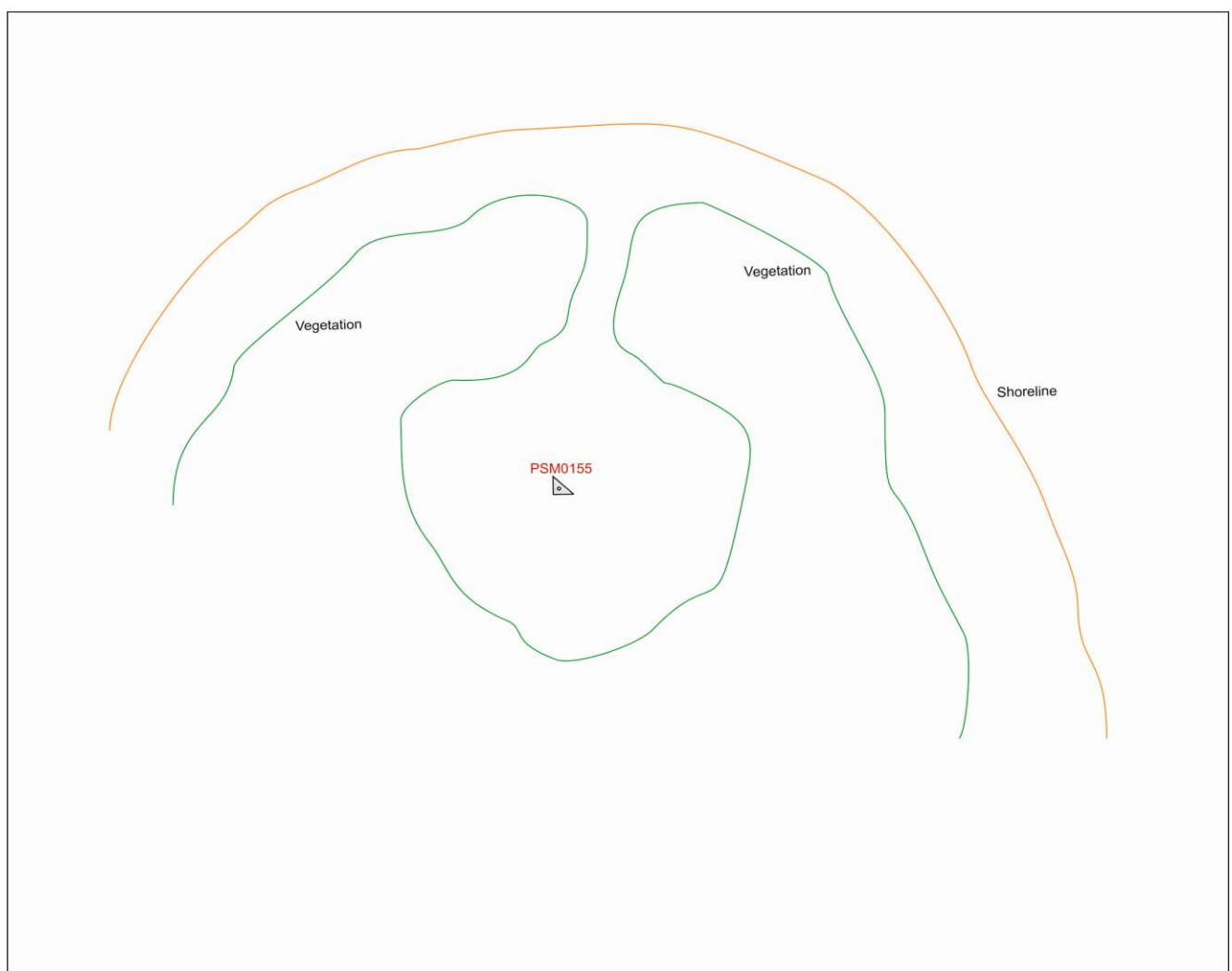
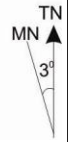


Locality



Height above Marker that horizon was mapped from 1.500 m

Magnetic Declination Declination applied to this figure?
 Yes No



Sketched by: Faruahath Jameel

Scale: Not to scale

Date: 20th April 2014

SURVEY UNIT,

MINISTRY OF HOUSING AND ENVIRONMENT

Ameenee Magu, Maafannu, Male', 20392, Maldives.

Office (PABX): +(960) 3004300, Fax: +(960) 3004301

Email: survey@mhe.gov.mv

Web: www.mhe.gov.mv



CONTROL POINT DETAILS		Station Number: PSM 0156
Coordinate Information		
Geodetic	Grid	
WGS 84	UTM Zone 43	
Lat: 0° 21' 57.667325" N	E: 338617.494	
Long: 73° 32' 59.361554" E	N: 40469.118	
Ellp Height: -93.041 m	Orth : 0.817 m	
Island: Ga.Maththurehaa	Date: 20 th April 2014	

Monument description & method of survey:

The PSM is constructed according to Monument type A

The marker is +0.100m above ground level. The PSM is positioned using static GNSS surveying method in relative PSM0150

General site condition & access:

This PSM is located near the vegetation line. The marker is located in an open space with easy accessibility.

Owner: Simdi Group

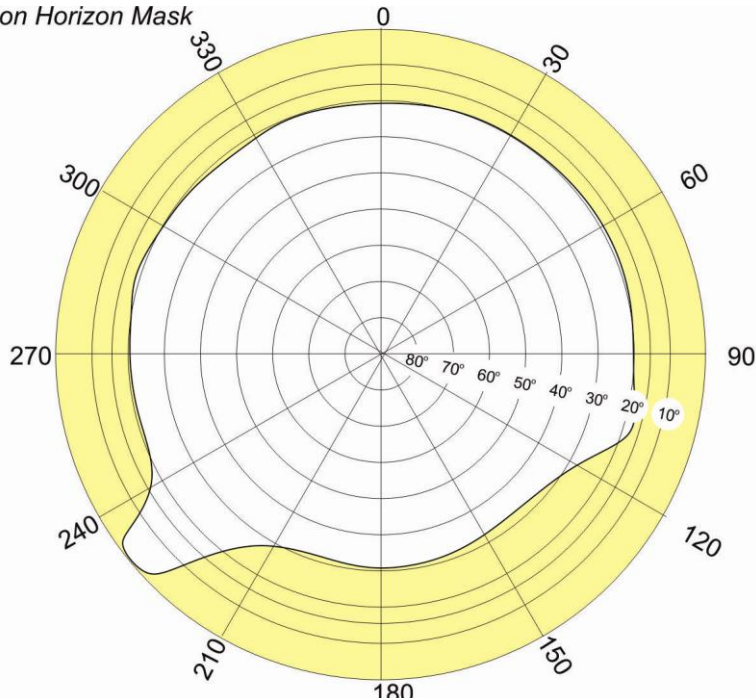


SITE INFORMATION

Station Number

PSM 0156

Station Horizon Mask

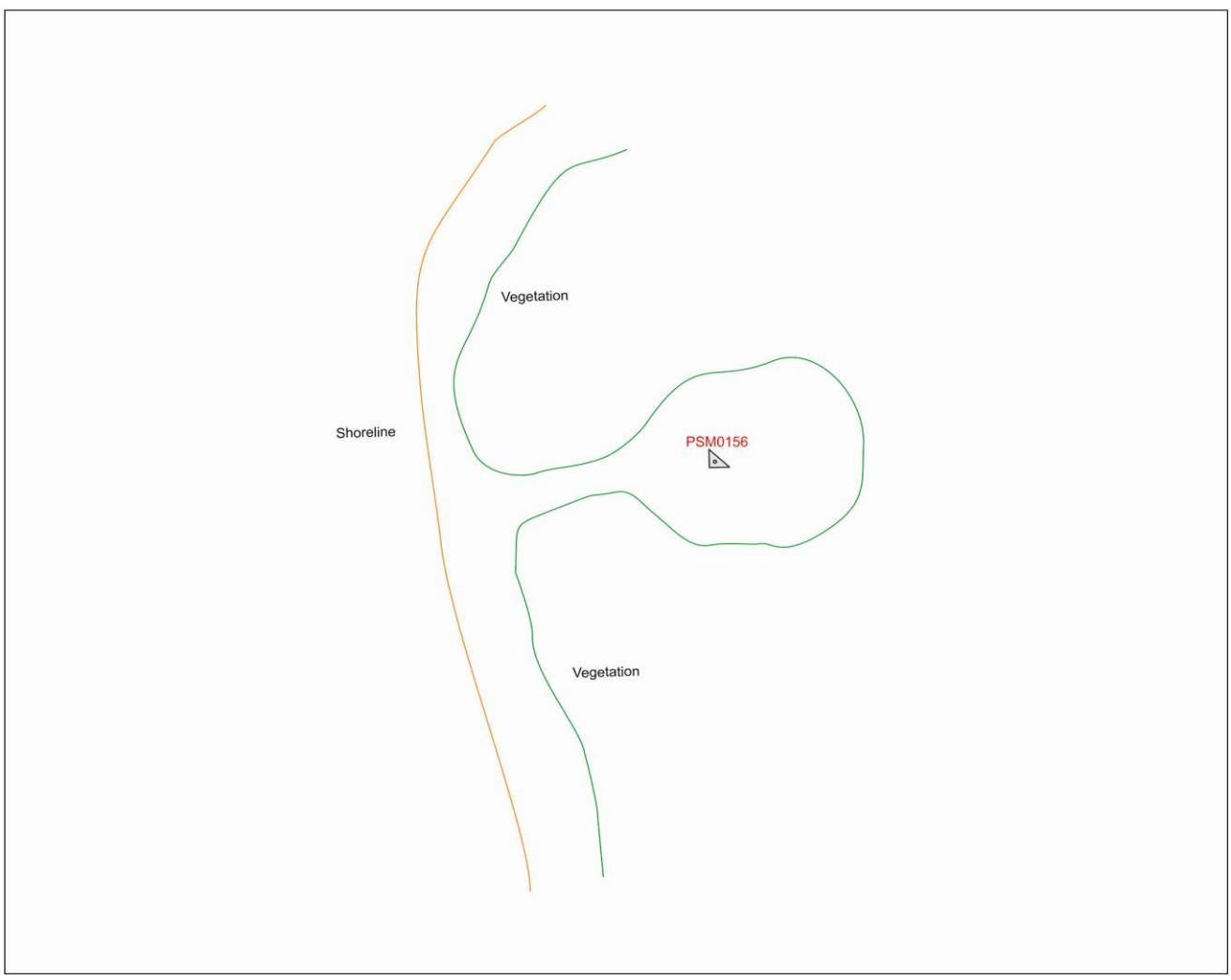


Locality



Height above Marker that horizon was mapped from 1.500 m

Magnetic Declination
Declination applied to this figure?
 Yes No



Sketched by: Faruahath Jameel

Scale: Not to scale

Date: 20th April 2014